













FEATURE LIST

	Features	Advantages
INPUTS	Multispectral images	Import nadir images from multispectral sensors in TIFF or JPEG format
	RGB images	Import nadir images from standard RGB sensors in JPEG format
	Pre-processed maps	Import orthomosaics or vegetation index maps already processed in other Pix4D products (import as geoTIFF)
	Field boundaries	Import field boundaries (single or multipolygon) to focus analysis on an area of interest (import as GeoJSON, KML or Shapefile)
	Geotagged images	Import GPS tagged images as geolocated annotations directly on a layer (import as JPEG or TIFF)
	Annotations	Import annotations (point, line, polygon) directly on a layer (import as GeoJSON, KML or Shapefile)
TOOLS AND FUNCTIONS	Easy to use interface	An easy to use and intuitive interface developed for agriculture users
	Lightweight and robust	Lightweight to work on a mid-range computer in the field without requiring an internet connection or the cloud for processing
	Dashboard project organization	Organize your projects (Farm, Client, Organization), and include key crop information
	Fast mapping	Generate high-resolution 2D maps from aerial images in minutes, offline and locally processed
	GPU enhanced fast mapping	Improve processing speeds significantly when suitable GPU is available compared to standard CPU (currently only for RGB datasets)
	Rig relative calibration	Optional recalculation of the rig relatives to improve band alignment for supported multispectral cameras
	Radiometric correction	Generate orthomosaics / indices that can be compared in different weather conditions when using multispectral imagery
	Field boundary editor	Create or import a field boundary to trim layers to a specific area of interest
	Index generator	Automatically generate predefined indices e.g. LCI, NDRE, NDVI, TGI, VARI
	Index calculator	Create custom indices by inputting an index formula which can be saved and reused
	Zonation tool	Create custom zones based on information from vegetation index maps with between 2 and 7 classes
	Prescription tool	Create application rate maps for targeted precision agriculture applications
	Comparison tool	Compare different maps side-by-side using split or double screen
	Annotations tool	Annotate areas of interest with a title, description and option to attach images including geolocated images
	Measurement tool	Measurement tools to quickly measure distances and areas for analysis in the field
	Statistics	Layer and annotation statistics including area size, mean height or index value and standard deviation
	Advanced layer visualization	Adjustable histogram value ranges including equalization to provide control over data values of interest
	PDF report generator	Share your maps with all project stakeholders for seamless collaboration using the PDF report export tool
	Export tool	Export projects or individual layers with adjustable control for image size and format to your computer for further use
	Share to PIX4Dcloud	Upload PIX4Dfields outputs (orthomosaic, surface model, index layers) directly to PIX4Dcloud for sharing

OUTPUTS	Orthomosaic	 A visual map of the field for crop scouting and assessment with options to set map resolution and quality (export as geoTIFF)
	Digital surface model	 See elevation data to help with irrigation, drainage and erosion management (export as geoTIFF)
	Vegetation index maps	 A map which helps indicate plant stress areas and can assist with crop protection and crop production workflows (export as geoTIFF)
	Zonation maps	 A zoned map based on information from vegetation index maps for agricultural operations (export as GeoJSON, KML or Shapefile)
	Prescription maps	 A zonation map where each of the zones has a value for variable rate application (export as GeoJSON, KML or Shapefile)
	Field boundaries	 Field boundaries help focus analysis to only your areas of interest (export as GeoJSON, KML or Shapefile)
	Annotations	 Adding annotations to areas of interest helps convey more valuable and actionable information (export as GeoJSON, KML or Shapefile)
	PDF report	 An easy to share aggregated project report which can be customized with a logo and contact details (export as PDF)
	Statistics	 Layer and annotation statistics can be exported as a standalone file (export as a CSV)
	Snapshot	 A quick snapshot of the current map view which can include annotations (export as JPEG or PNG)

LANGUAGE	Language options	 English, Chinese, French, German, Italian, Japanese, Korean, Spanish, Portuguese, Russian, Ukrainian
-----------------	------------------	--

HARDWARE SPECS



CPU: Quad-core or hexa-core Intel i5 (or faster)



HD: SSD recommended



RAM: 8 GB RAM (or more)



GPU: Integrated or dedicated GPU 2 GB RAM (GeForce GTX GPU 6GB RAM recommended)



OS: Windows 10 / macOS Catalina (10.15) or above

AUTHORIZED DISTRIBUTOR



E-MAIL: ENTERPRISE@HALOROBOTICS.COM

PHONE: +6221-7699-123

MOBILE/WHATSAPP: +6281-1854-9888

WWW.HALOROBOTICS.COM